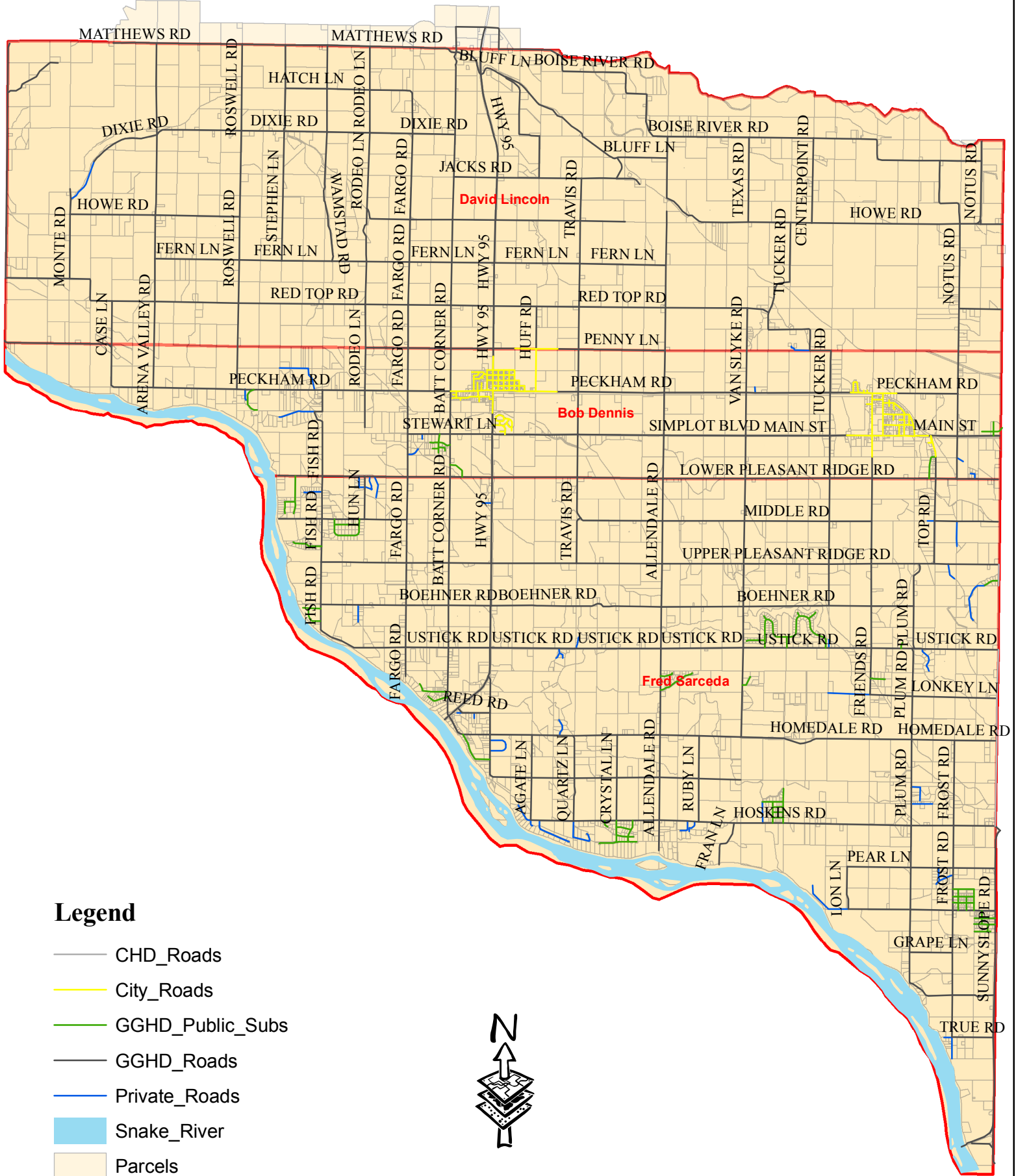









# Golden Gate Highway District No.3



## Legend

-  CHD\_Roads
-  City\_Roads
-  GGHD\_Public\_Subs
-  GGHD\_Roads
-  Private\_Roads
-  Snake\_River
-  Parcels
-  Sub\_Districts



Golden Gate Highway District No.3 has legal title to all real property acquired under the provisions of Chapter 13, Title 40 Idaho Code and by operation of law in the State of Idaho which is held in trust for and is dedicated and set apart to the uses and purposes of the District (Idaho Code § 40-1313). The adoption of this Map is not a vacation and or abandonment of any public right-of-way of this Highway District not herein shown. This map shows the general location of all public rights-of-way under the jurisdiction of this District which are classified under the District's Public Right-of-Way Classification and Use Policy